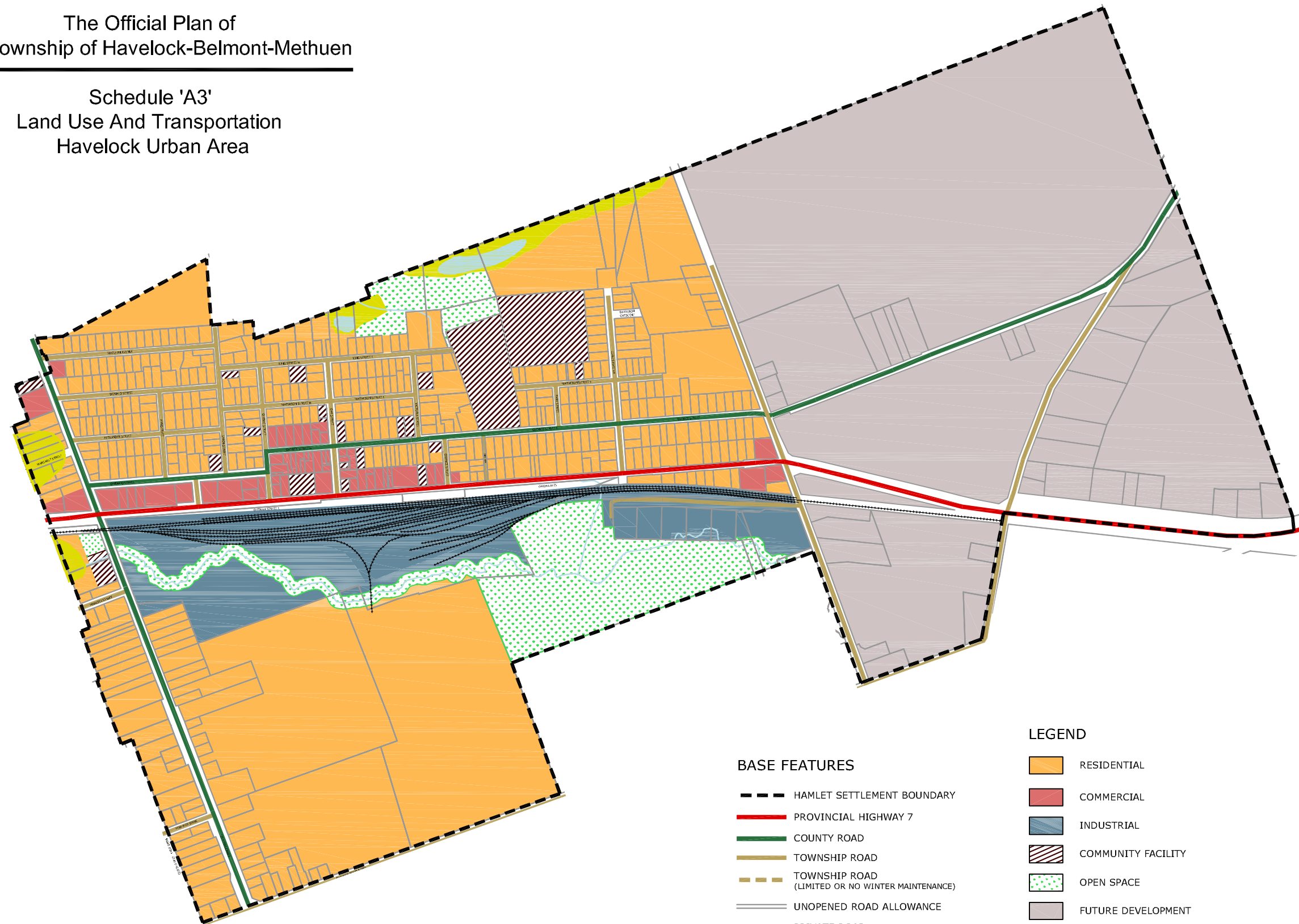











The Official Plan of  
The Township of Havelock-Belmont-Methuen









Schedule 'A3'  
Land Use And Transportation  
Havelock Urban Area



BASE FEATURES

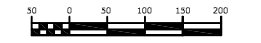
-  HAMLET SETTLEMENT BOUNDARY
-  PROVINCIAL HIGHWAY 7
-  COUNTY ROAD
-  TOWNSHIP ROAD
-  TOWNSHIP ROAD (LIMITED OR NO WINTER MAINTENANCE)
-  UNOPENED ROAD ALLOWANCE
-  PRIVATE ROAD
-  RAILWAY
-  WATERCOURSE

LEGEND

-  RESIDENTIAL
-  COMMERCIAL
-  INDUSTRIAL
-  COMMUNITY FACILITY
-  OPEN SPACE
-  FUTURE DEVELOPMENT
-  WETLANDS (LOCALLY SIGNIFICANT)
-  WETLANDS (PROVINCIAALLY SIGNIFICANT)



Scale: 1 : 10 000 metres



SOURCE:  
Produced by Landmark Associates Limited on behalf of the Township of  
Havelock-Belmont-Methuen with Data supplied under Licence by Members of the Ontario  
Geospatial Data Exchange.