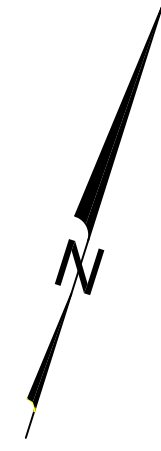


BASE FEATURES

- HAMLET SETTLEMENT BOUNDARY
- PROVINCIAL HIGHWAY
- COUNTY ROAD
- TOWNSHIP ROAD
- TOWNSHIP ROAD (LIMITED OR NO WINTER MAINTENANCE)
- UNOPENED ROAD ALLOWANCE
- PRIVATE ROAD
- +++++ RAILWAY
- WATERCOURSE


LEGEND

- COMMUNITY IMPROVEMENT AREAS

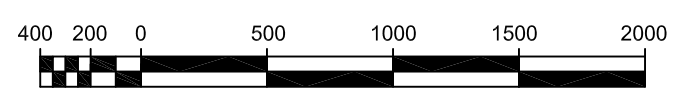


**The Official Plan of
The Township of Havelock-Belmont-Methuen**

**Schedule 'C'
Community Improvement Areas
Belmont Ward**



Scale: 1 : 30 000 metres



Office Consolidation December, 2015

SOURCE:
Produced by Landmark Associates Limited on behalf of the Township of Havelock-Belmont-Methuen with Data supplied under Licence by Members of the Ontario Geospatial Data Exchange.